

**COMITATO D'ONORE**  
COMITÉ D'HONNEUR



**M. Paul GIRARD DESPRAULEX**  
Maire d'Abondance

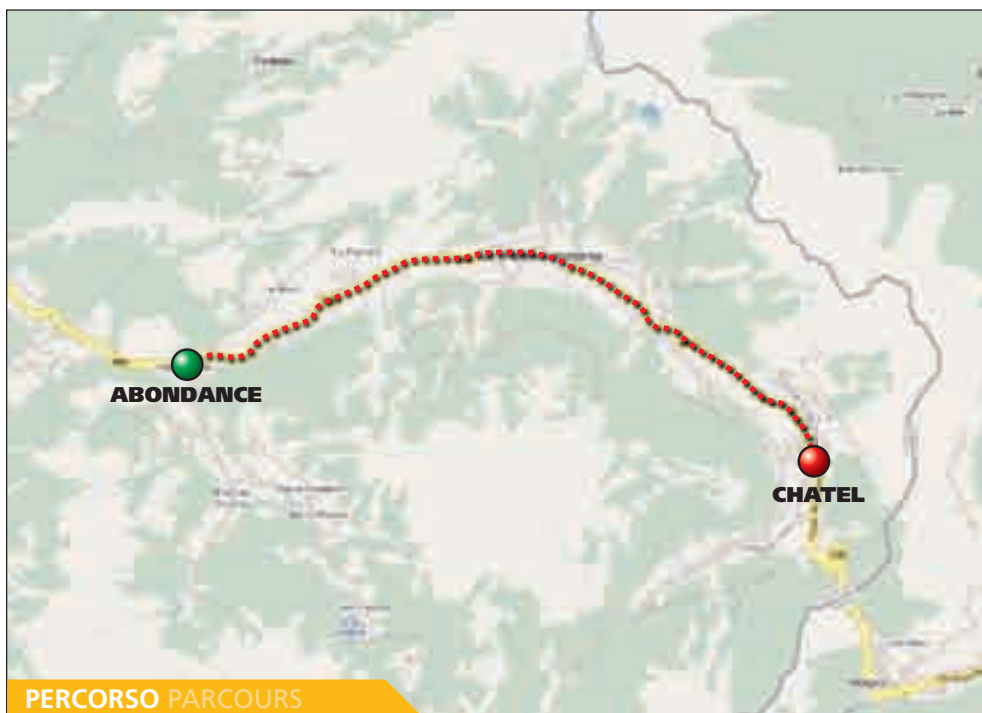
**M. Didier BOUVET**  
Maire Adjoint aux sports et tourisme  
Médaille olympique. Slalom ski 1984

**M. Jean-Luc LEONARDI**  
Président de l'Office du Tourisme

**M. Nicolas GIRARD DESPRAULEX**  
Sportif de haut niveau, cross de montagne

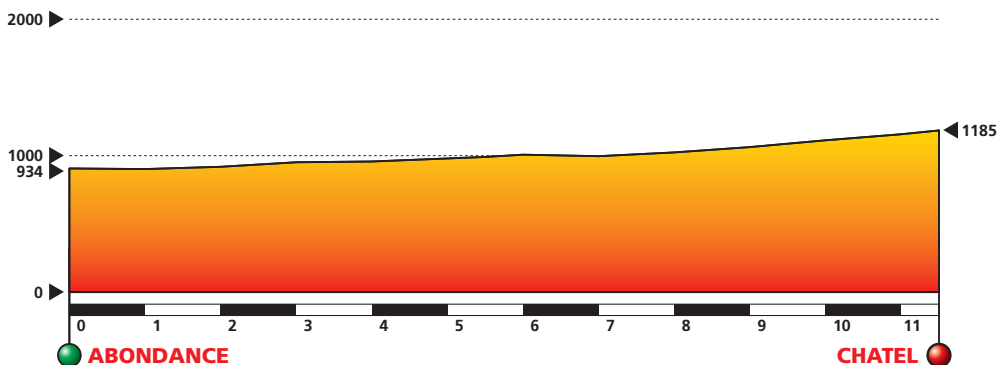
**M. Norbert COFFY**  
Président des Associations  
des Commerçants et Artisans

**PLANIMETRIE DI TAPPA**  
PLAN DE L'ÉTAPE



PERCORSO PARCOURS

**ALTIMETRIA**  
PROFIL

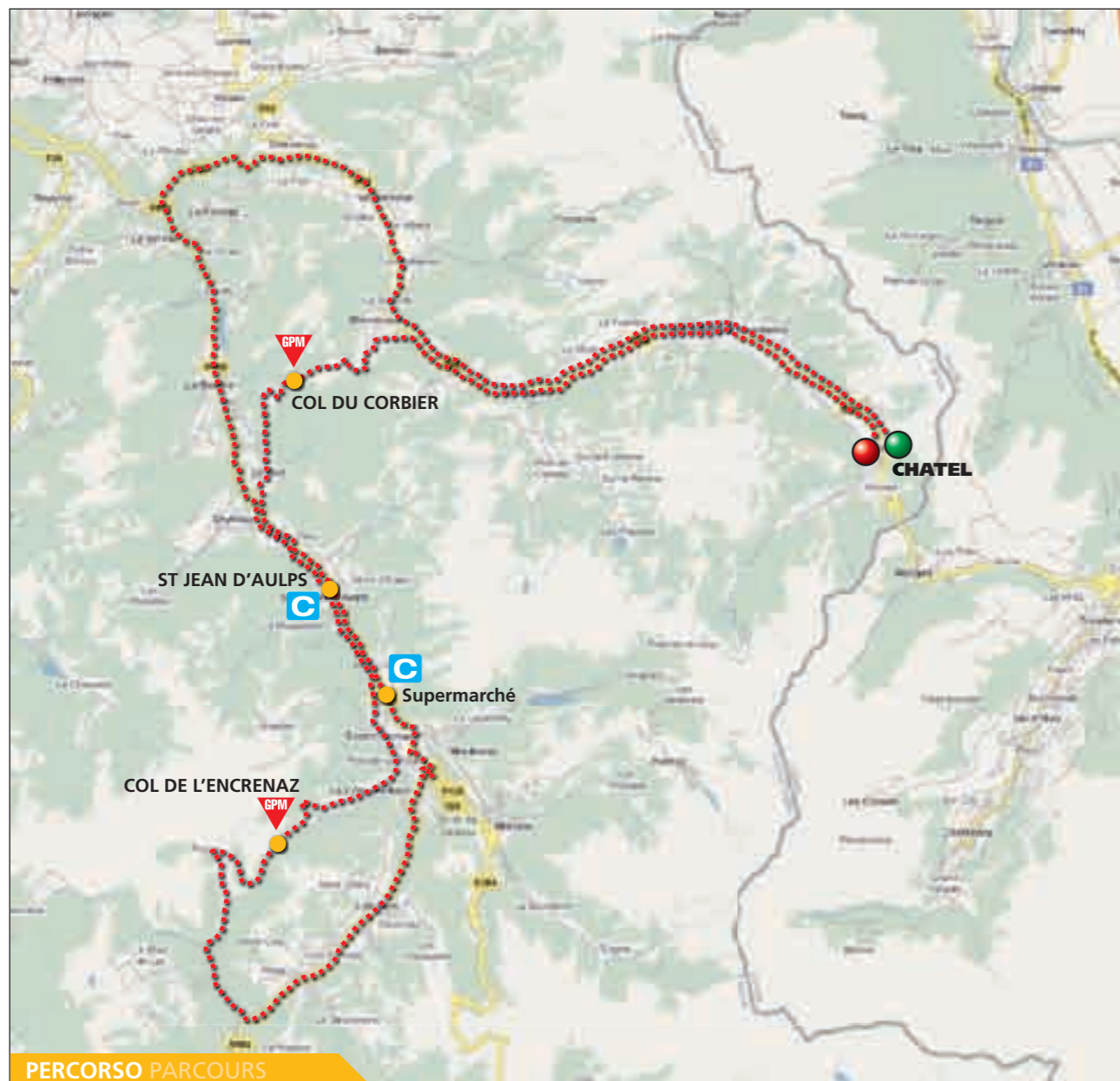


Str.	Alt.	Località	Distanza Km		Ora teorica passaggio		
			Parz.	Prog.	35 km/h	40 km/h	45 km/h
D.22	934	<b>ABONDANCE</b> Place du village	0,000	0,000			09:30
D.22	930		1,000	1,000			09:31
D.22	945		1,000	2,000			09:32
D.22	975		1,000	3,000			09:34
D.22	980		1,000	4,000			09:35
D.22	1000		1,000	5,000			09:36
D.22		La Chapelle d'Abondance	0,500	5,500			09:37
D.22	1025		0,500	6,000			09:38
D.22	1015		1,000	7,000			09:39
D.22	1040		1,000	8,000			09:40
	1075		1,000	9,000			09:42
D.22	1120		1,000	10,000			09:43
D.22	1160		1,000	11,000			09:44
D.22	1185	<b>CHATEL</b> - Place de l'Eglise	0,500	11,500			09:45

CHATEL ► CHATEL

DATI DI PERCORSO | DÉTAILS THECNIQUES

PLANIMETRIE DI TAPPA  
PLAN DE L'ÉTAPE



COMITATO D'ONORE  
COMITÉ D'HONNEUR



- M. Nicolas RUBIN**  
Maire de Châtel
- M. Bruno FAURIE**  
1<sup>er</sup> Adjoint au Maire de Châtel
- M. Philippe CHARBONNEL**  
Adjoint aux Sports Châtel
- M. Franck MARCHAND**  
Adjoint au Maire de Châtel
- M. Jean-Luc VUARAND**  
Responsable des services opérationnels
- M.me Adèle FERNANDEZ**  
Directeur Général des Services de Châtel
- M. Jean-Pierre VESIN**  
Président de l'Office du Tourisme de Châtel
- M.me Brigitte CRUZ-MERMY**  
Châtel Evénements

Str.	Alt.	Località	Distanza Km		Ora teorica passaggio		
			Parz.	Prog.	35 km/h	40 km/h	45 km/h
D.230	1138	CHATEL - Villa Peyron	0,000	0,000	15:00	15:00	15:00
D.22	1023	Intersection D.22- D.230	4,250	4,250	15:07	15:06	15:05
D.22	1005	La Chapelle d'Abondance	1,700	5,950	15:10	15:08	15:07
D.22	934	Abondance	5,300	11,250	15:19	15:16	15:15
D.22	833	La Solitude	4,700	15,950	15:27	15:23	15:21
D.22	795	Vacheresse	3,800	19,750	15:33	15:29	15:26
D.22	820	Le Fontany	2,400	22,150	15:37	15:33	15:29
D.22	545	Tunnel (50m non éclairé)	4,500	26,650	15:45	15:39	15:35
D.902	530	Pont de Bioge	0,900	27,550	15:47	15:41	15:36
D.902	690	Le Jotty	3,200	30,750	15:52	15:46	15:41
D.902		Tunnel des Tines (100m éclairé)	7,400	38,150	16:05	15:57	15:50
D.902	800	St Jean d'Aulps	2,200	40,350	16:09	16:00	15:53
D.902/D.328	850	A droite	2,200	42,550	16:12	16:03	15:56
D.328	870	Essert-Romand	1,450	44,000	16:15	16:06	15:58
D.328	1170	La Côte d'Arbroz	5,100	49,100	16:24	16:13	16:05
D.328	1432	Col de l'Encrenaz	3,700	52,800	16:30	16:19	16:10
D.328	1155	La Côte	4,000	56,800	16:37	16:25	16:15
D.328/D.307		Fry (à gauche)	1,700	58,500	16:40	16:27	16:18
D.307/D.902	967	Pont des Gets	0,800	59,300	16:41	16:28	16:19
D.902	1163	Les Gets	4,500	63,800	16:49	16:35	16:25
D.902/D.330		Rond point Morzine (à droite)	4,300	68,100	16:56	16:42	16:30
		Morzine office du tourisme	1,200	69,300	16:58	16:43	16:32
D.902	865	Supermarché	4,500	73,800	17:06	16:50	16:38
		St Jean d'Aulps	2,600	76,400	17:10	16:54	16:41
D.902		Tunnel des Tines (100m éclairé)	2,200	78,600	17:14	16:57	16:44
D.902/D.332	830	À droite le Biot	2,800	81,400	17:19	17:02	16:48
D.332/D.32	1230	Col du Corbier	5,800	87,200	17:29	17:10	16:56
D.32/D.22	825	La Solitude	5,400	92,600	17:38	17:18	17:03
D.22	934	Abondance	4,500	97,100	17:46	17:25	17:09
D.22	965	Richebourg	2,600	99,700	17:50	17:29	17:12
D.22	1020	La Chapelle d'Abondance	5,900	105,600	18:01	17:38	17:20
D.230	1023	Intersection D.22 / D.230	1,700	107,300	18:03	17:40	17:23
D.230	1040	Route de la Bechine	2,700	110,000	18:08	17:45	17:26
D.22	1186	CHATEL - Place de l'Eglise	1,600	111,600	18:11	17:47	17:28

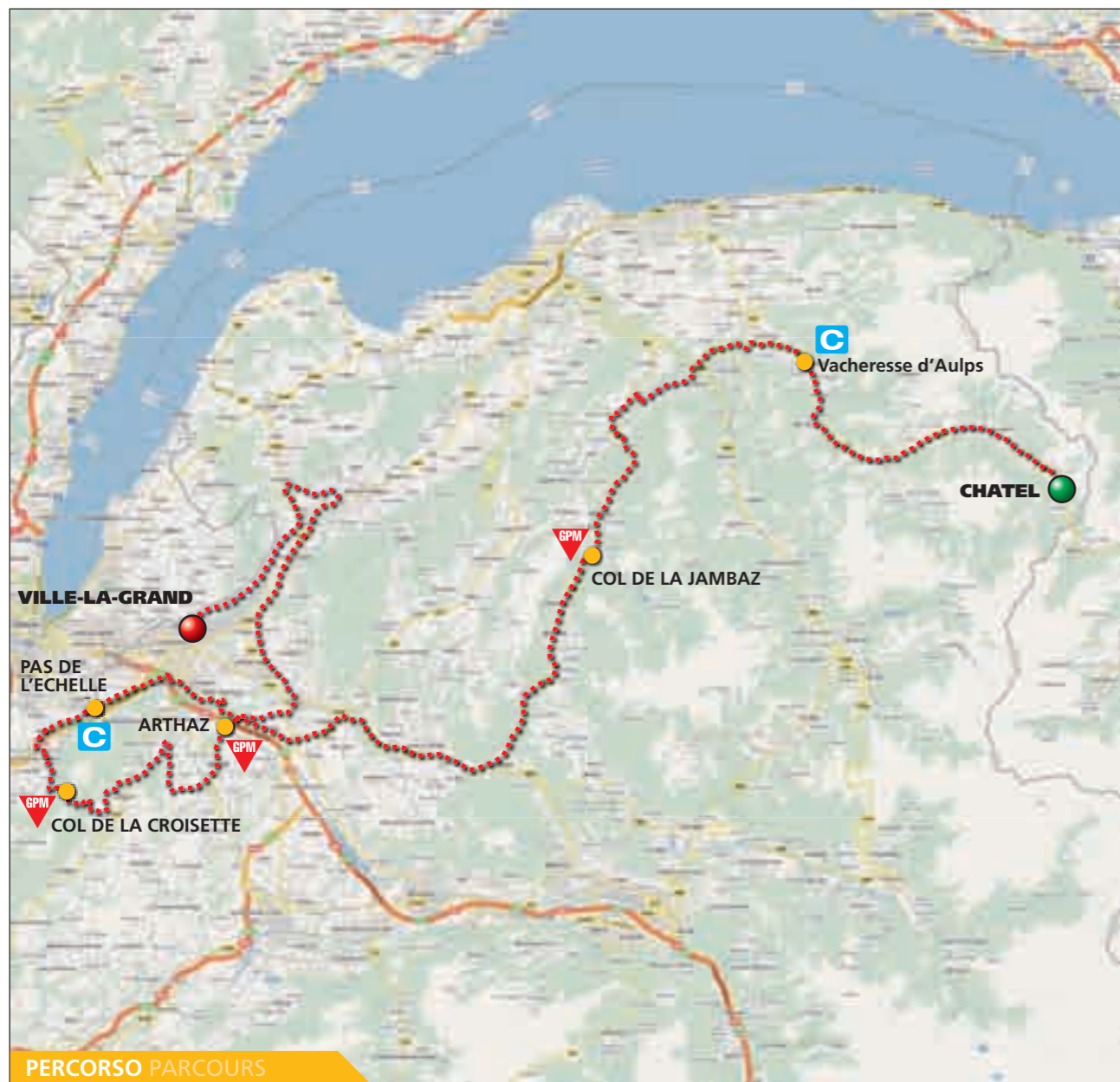
ALTIMETRIE  
PROFILS



CHATEL ► VILLE-LA-GRAND

DATI DI PERCORSO | DÉTAILS THECNIQUES

PLANIMETRIE DI TAPPA  
PLAN DE L'ÉTAPE

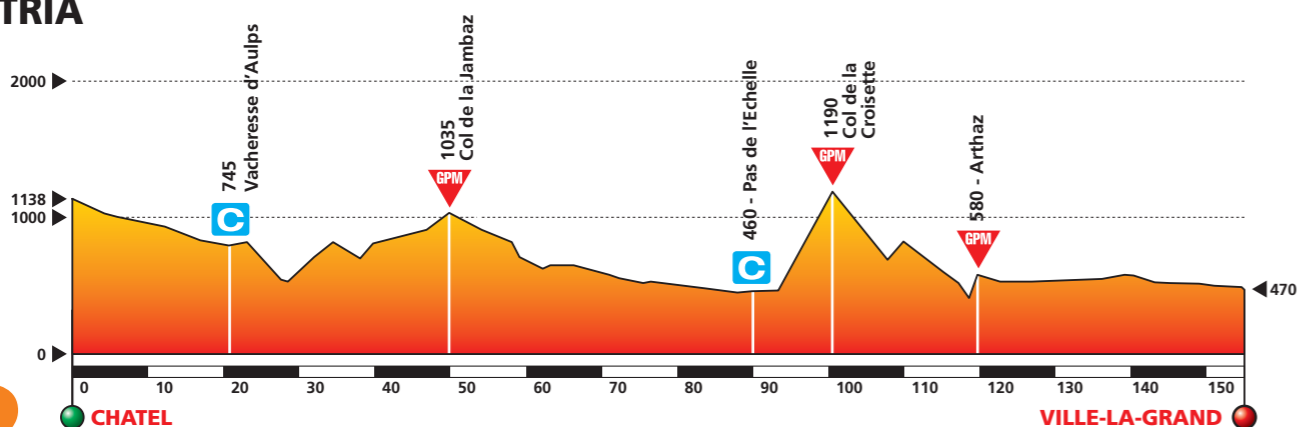


COMITATO D'ONORE  
COMITÉ D'HONNEUR

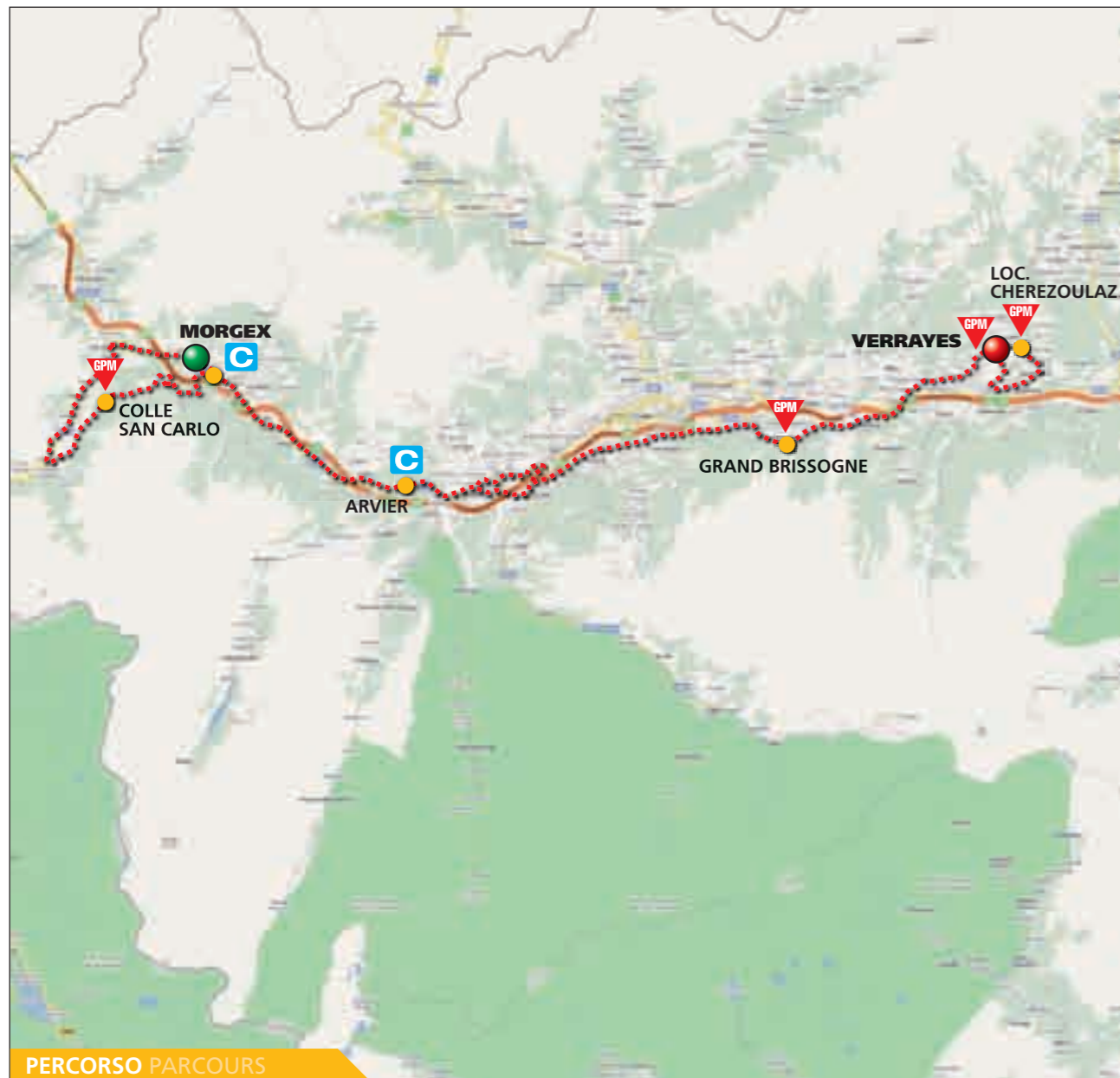
- M. Raymond BARDET**  
Conseiller Général de la Haute Savoie  
Maire de Ville-la-Grand
- M. Daniel DE CHIARA**  
Maire Adjoint aux Sports et Finances  
de Ville-la-Grand
- M. Philippe DELAHAYE**  
Directeur Général des Services  
de Ville-la-Grand
- M. Donat CORDONNIER**  
Directeur des Services Techniques  
de Ville-la-Grand
- M. Thierry GUERRET**  
Responsable des Sports  
de Ville-la-Grand
- M. Jean-Louis BROZE**  
Responsable Centre Technique Municipal  
de Ville-la-Grand

Str.	Alt.	Località	Distanza Km		Ora teorica passaggio		
			Parz.	Prog.	35 km/h	40 km/h	45 km/h
D.230	1138	CHATEL Pont Villa Peyron	0,000	0,000	12:00	12:00	12:00
D.230	1030	Intersection D.230- D.22	4,250	4,250	12:07	12:06	12:05
D.22	1005	La Chapelle d'Abondance	1,700	5,950	12:10	12:08	12:07
D.22	934	Abondance	6,300	12,250	12:21	12:18	12:16
D.22	833	La Solitude	4,700	16,950	12:29	12:25	12:22
D.22	795	Vacheresse d'Aulps	3,800	20,750	12:35	12:31	12:27
D.22	820	Le Fontany	2,400	23,150	12:39	12:34	12:30
D.22	545	Tunnel (50m non éclairé)	4,500	27,650	12:47	12:41	12:36
D.902	530	Pont de Bioge	0,900	28,550	12:48	12:42	12:38
D.902	710	Le Jotty	3,500	32,050	12:54	12:48	12:42
D.902/D.22	820	La Vernaz	2,500	34,550	12:59	12:51	12:46
D.22	700	Outrebrevon	3,600	38,150	13:05	12:57	12:50
D.26	810	Vailly	1,700	39,850	13:08	12:59	12:53
D.26	910	Bellavaux	7,100	46,950	13:20	13:10	13:02
D.26	1035	Col de la Jambaz	3,000	49,950	13:25	13:14	13:06
D.26	910	Megevette	4,300	54,250	13:33	13:21	13:12
D.26	820	Onnion	4,000	58,250	13:39	13:27	13:17
D.26	710	Tunnel (80m non éclairé)	1,000	59,250	13:41	13:28	13:19
D.26	625	Saint Jeoire	3,100	62,350	13:46	13:33	13:23
D.907	650	Ville en Sallaz	1,000	63,350	13:48	13:35	13:24
D.907	650	Ville en Sallaz	3,100	66,450	13:53	13:39	13:28
D.9	580	Pont de Fillinges	4,700	71,150	14:01	13:46	13:34
D.9	555	Arpigny	1,300	72,450	14:04	13:48	13:36
N.1205	520	Findrol	3,200	75,650	14:09	13:53	13:40
N.1205	530	Nangy	1,000	76,650	14:11	13:54	13:42
N.1205/D.320/D.22	480	Carrefour de l'Europe	7,300	83,950	14:23	14:05	13:51
D.1206	450	Av de l'Europe (Casino)	4,200	88,150	14:31	14:12	13:57
D.1206	460	Pas de l'Echelle	1,900	90,050	14:34	14:15	14:00
D.1206/D.145	465	Bossey - Collonges S/S, pied du Col	3,500	93,550	14:40	14:20	14:04
D.145	1190	Col de la Croisette - Le Salève	7,200	100,750	14:52	14:31	14:14
D.48	690	La Muraz	7,300	108,050	15:05	14:42	14:24
D.15	825	Le Mont	2,100	110,150	15:08	14:45	14:26
		Arculinges (pont chemin de fer étroit)	5,300	115,450	15:17	14:53	14:33
D.2	520	Reignier	2,000	117,450	15:21	14:56	14:36
D.2	410	Pont de Foron	1,400	118,850	15:23	14:58	14:38
D.2/D.202	580	Arthaz	1,100	119,950	15:25	14:59	14:39
D.202	530	Nangy - D.928	3,000	122,950	15:30	15:04	14:43
		Bonne sur Menoge	4,200	127,150	15:37	15:10	14:49
D.2	550	Saint Cergues	9,300	136,450	15:53	15:24	15:01
D.903	580	Langin	3,000	139,450	15:59	15:29	15:05
D.35	575	Brens	1,200	140,650	16:01	15:30	15:07
D.1	525	Machilly	2,800	143,450	16:05	15:35	15:11
D.1		Moniaz	2,000	145,450	16:09	15:38	15:13
D.1	515	Juvigny	3,900	149,350	16:16	15:44	15:19
D.35		rue du Soleil Levant,	0,900	150,250	16:17	15:45	15:20
		500 rue des 2 Montagnes (900m à 10%)	1,100	151,350	16:19	15:47	15:21
		rue du Bois de la Rose	3,600	154,950	16:25	15:52	15:26
		470 VILLE-LA-GRAND	0,300	155,250	16:26	15:52	15:27

ALTIMETRIA  
PROFIL



PLANIMETRIE DI TAPPA  
PLAN DE L'ÉTAPE



COMITATO D'ONORE  
COMITÉ D'HONNEUR



COMUNE DI MORGEX

**Sig. Lorenzo Ezio GRAZIOLA**  
Sindaco del Comune di Morgex

**Dott. Elena LUBOZ**  
Vice Sindaco del Comune di Morgex

**Sig. Giacomo DOMENIGHINI**  
**Sig. Vittorio PAVESE**  
**Sig. Nicodemo SPATARI**  
Assessori del Comune di Morgex



COMUNE DI VERRAYES

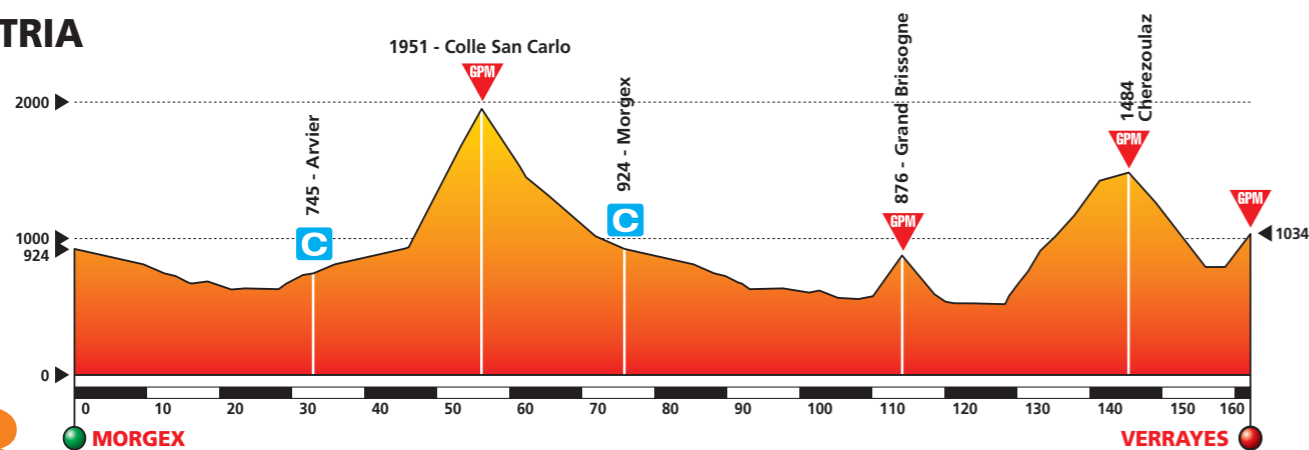
**Dott. Erik LAVEVAZ**  
Sindaco del Comune di Verrayes

**Prof. Claudio Silvano FOUON**  
Vice Sindaco del Comune di Verrayes

**Sig. Giuseppe Tommaso BORNEL**  
**Sig. Elena FOUON**  
**Sig. Sandro THEODULE**  
Assessori del Comune di Verrayes

Str.	Alt.	Località	Distanza Km		Ora teorica passaggio		
			Parz.	Prog.	35 km/h	40 km/h	45 km/h
SS26	924	MORGEX - Rotonda statale	0,000	0,000	12:30	12:30	12:30
SS26	894	loc. Le Pont	2,540	2,540	12:35	12:34	12:33
SS26	811	loc. Runaz	6,970	9,510	12:49	12:46	12:44
SS26	745	ARVIER	2,860	12,370	12:54	12:51	12:48
SS26	725	loc. Mecosse	1,550	13,920	12:57	12:53	12:50
SS26	676	loc. Champagne	1,820	15,740	13:01	12:56	12:53
SS26	671	VILLENEUVE	0,410	16,150	13:02	12:57	12:54
SS26	686	SAINT PIERRE	2,190	18,340	13:06	13:01	12:57
SS26	627	loc. Plan de Sarre	3,280	21,620	13:13	13:07	13:02
	635	AYMAVILLES	1,900	23,520	13:17	13:10	13:05
	629	loc. Chavonne	4,600	28,120	13:26	13:18	13:12
SS26	671	VILLENEUVE	1,100	29,220	13:28	13:20	13:13
SS26	733	loc. Mecosse	2,260	31,480	13:32	13:23	13:17
SS26	745	ARVIER	1,460	32,940	13:35	13:26	13:19
SS26	811	loc. Runaz	2,940	35,880	13:41	13:31	13:23
	926	MORGEX	9,640	45,520	14:01	13:48	13:38
SR39	936	loc. Liarey	0,540	46,060	14:02	13:48	13:39
SR39	1682	loc. Arpy	7,250	53,310	14:16	14:01	13:49
SR39	1951	COLLE SAN CARLO	2,830	56,140	14:22	14:06	13:54
SR39	1531	loc. Thovex	5,210	61,350	14:32	14:15	14:02
	1450	LA THUILE	0,910	62,260	14:34	14:16	14:03
SS26	1314	loc. La Balme	3,110	65,370	14:40	14:22	14:08
SS26	1017	PRE ST DIDIER	6,430	71,800	14:53	14:33	14:17
SS26	924	MORGEX	4,010	75,810	15:01	14:39	14:23
SS26	894	loc. Le Pont	2,540	78,350	15:06	14:44	14:27
SS26	811	loc. Runaz	6,970	85,320	15:20	14:56	14:37
SS26	745	ARVIER	2,860	88,180	15:26	15:01	14:42
SS26	725	loc. Mecosse	1,550	89,730	15:29	15:03	14:44
SS26	676	loc. Champagne	1,820	91,550	15:33	15:06	14:47
SS26	671	VILLENEUVE	0,410	91,960	15:33	15:07	14:47
	629	loc. Chavonne	1,100	93,060	15:36	15:09	14:49
SR20	635	AYMAVILLES	4,600	97,660	15:45	15:17	14:56
SR20	604	JOVENCAN	3,600	101,260	15:52	15:23	15:01
SR20	619	GRESSAN	1,400	102,660	15:55	15:25	15:03
	565	loc. Pont Suaz	2,600	105,260	16:00	15:30	15:07
SR19	557	POLLEIN	2,800	108,060	16:06	15:35	15:12
SR19	577	loc. Grand Pollein	2,000	110,060	16:10	15:38	15:15
SR19	876	loc. Grand Brissogne	4,000	114,060	16:18	15:45	15:21
	591	loc. Neyran	4,500	118,560	16:27	15:53	15:27
	537	loc. Prarayer	1,500	120,060	16:30	15:55	15:30
	526	loc. Lillaz	1,200	121,260	16:32	15:57	15:31
SS26	525	NUS	2,700	123,960	16:37	16:02	15:35
	519	loc. Champagne	4,290	128,250	16:46	16:09	15:42
SR42	580	loc. Oley Dessus	0,590	128,840	16:47	16:10	15:43
SR42	671	loc. Grossaix	1,260	130,100	16:50	16:13	15:45
SR42	760	loc. Payé	1,350	131,450	16:52	16:15	15:47
SR42	911	loc. Frayé	1,680	133,130	16:56	16:18	15:49
SR42	1015	VERRAYES	2,050	135,180	17:00	16:21	15:52
SR42	1170	loc. Chessillier	2,660	137,840	17:05	16:26	15:56
SR42	1424	loc. Grand Villa	3,460	141,300	17:12	16:32	16:01
SR42	1484	loc. Cherezoulaz	4,000	145,300	17:20	16:39	16:07
	1266	loc. Del	3,700	149,000	17:27	16:45	16:13
	791	SAINT DENIS	6,900	155,900	17:41	16:57	16:23
	792	loc. Marseiller	2,700	158,600	17:47	17:01	16:27
	1034	VERRAYES - Loc. Rapy	3,500	162,100	17:54	17:07	16:33

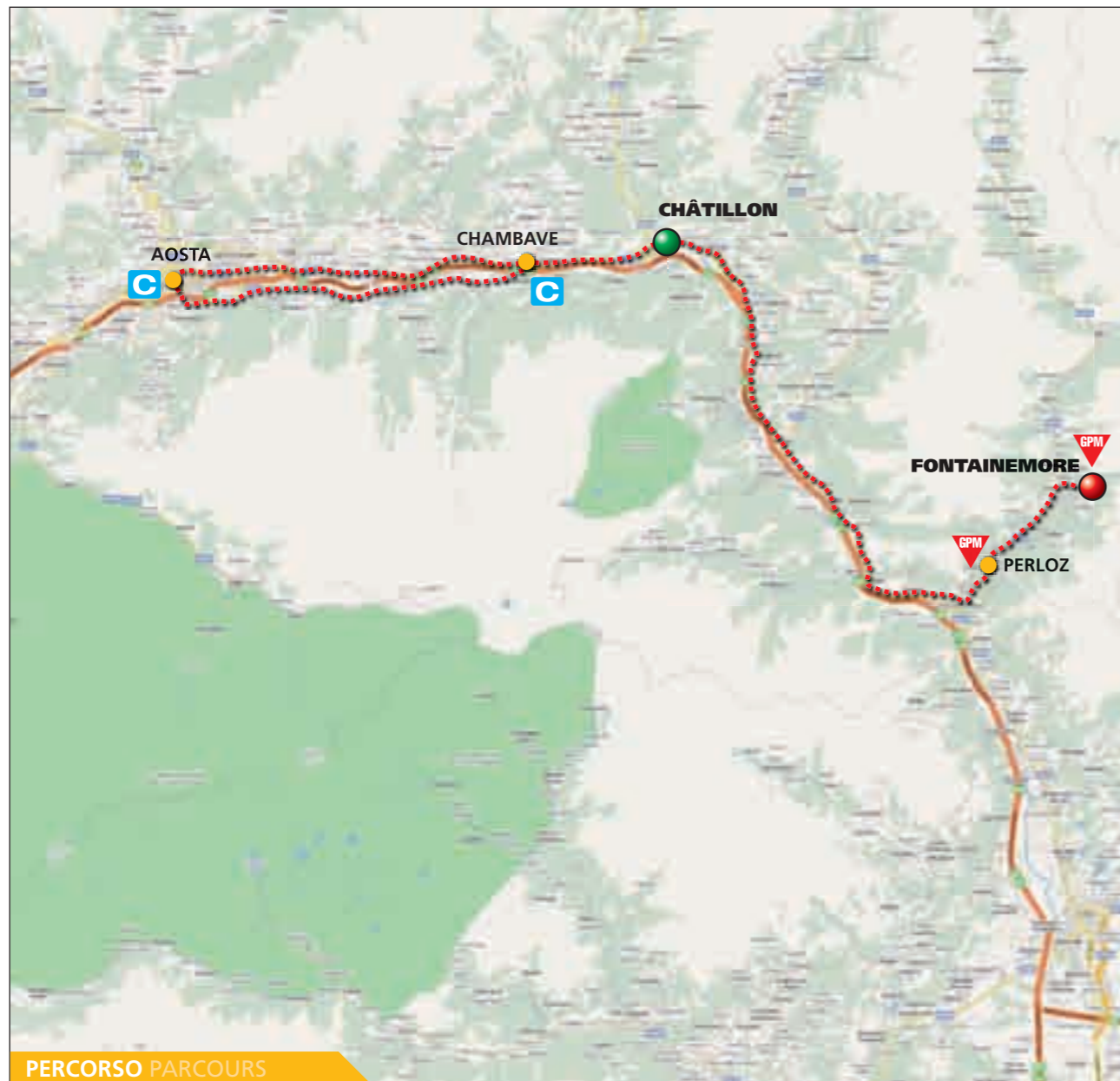
ALTIMETRIA  
PROFIL



CHÂTILLON ➤ FONTAINEMORE

DATI DI PERCORSO | DÉTAILS THECNIQUES

PLANIMETRIE DI TAPPA  
PLAN DE L'ÉTAPE



COMITATO D'ONORE  
COMITÉ D'HONNEUR



COMUNE DI CHÂTILLON

**Geom. Giuseppe MORO**  
Sindaco del Comune di Châtillon

**Sig. Giorgio GIANOTTI**  
Vice Sindaco del Comune di Châtillon

**Sig. Jean Claude DAUDRY**  
**Sig. Camillo Andrea DUJANY**  
**Sig. Vittorio PONGAN**  
**Sig.ra Cristina RORE**  
Assessori del Comune di Châtillon



COMUNE DI FONTAINEMORE

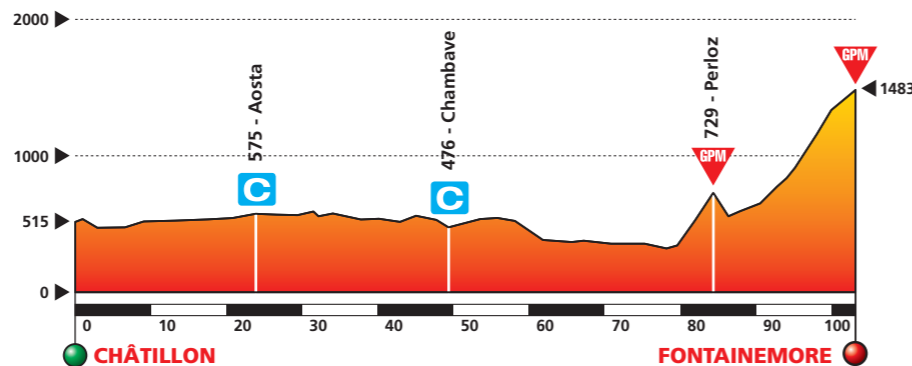
**Sig. Gianpiero Silvano GIROD**  
Sindaco del Comune di Fontainemore

**Sig. Giorgio Leopoldo GARAVET**  
Vice Sindaco del Comune di Fontainemore

**Sig.ra Alda GIROD**  
**Sig.ra Maria Angela JACQUEMET**  
**Sig. Giorgio PESSION**  
Assessori del Comune di Fontainemore

Str.	Alt.	Località	Distanza Km		Ora teorica passaggio		
			Parz.	Prog.	35 km/h	40 km/h	45 km/h
	515	<b>CHÂTILLON</b> Uscita autostrada	0,000	0,000	13:30	13:30	13:30
SS26	536	CHÂTILLON	1,000	1,000	13:31	13:31	13:31
SS26	473	loc. Breil	1,930	2,930	13:35	13:34	13:33
SS26	476	CHAMBAVE	3,670	6,600	13:41	13:39	13:38
SS26	519	loc. Champagne	2,470	9,070	13:45	13:43	13:42
SS26	525	NUS	4,160	13,230	13:52	13:49	13:47
SS26	534	QUART	4,330	17,560	14:00	13:56	13:53
SS26	544	loc. Amérique	3,260	20,820	14:05	14:01	13:57
SS26	575	AOSTA	3,050	23,870	13:50	13:48	13:46
	569	loc. Quartiere Dora	2,720	26,590	13:55	13:52	13:49
SR19	565	loc. Pont Suaz	2,830	29,420	14:00	13:56	13:53
SR19	592	loc. Chenaux	2,090	31,510	14:03	13:59	13:56
SR19	557	POLLEIN	0,670	32,180	14:05	14:00	13:57
	577	loc. Grand Pollein	1,900	34,080	14:08	14:03	13:59
	533	loc. Les Iles	3,700	37,780	14:14	14:09	14:04
	539	loc. Lillaz	2,400	40,180	14:18	14:12	14:07
	516	loc. Tillier	2,800	42,980	14:23	14:16	14:11
	561	FENIS	2,100	45,080	14:27	14:19	14:14
	530	loc. Septumian	2,700	47,780	14:31	14:24	14:18
SS26	476	CHAMBAVE	1,600	49,380	14:34	14:26	14:20
SS26	536	CHÂTILLON	4,200	53,580	14:41	14:32	14:25
SS26	545	SAINT-VINCENT	2,270	55,850	14:45	14:36	14:28
SS26	523	loc. Perral	2,320	58,170	14:49	14:39	14:31
SS26	383	MONTJOVET	3,700	61,870	14:55	14:45	14:36
SS26	368	loc. Plout	3,810	65,680	15:02	14:50	14:41
SS26	378	VERRES	1,590	67,270	15:05	14:53	14:44
SS26	356	ARNAD	3,610	70,880	15:11	14:58	14:48
SS26	356	BARD	4,440	75,320	15:18	15:05	14:54
SS26	321	DONNAS	2,910	78,230	15:23	15:09	14:58
SS26	343	PONT-SAINT-MARTIN	1,400	79,630	15:26	15:11	15:00
SR1	527	loc. Plan de Brun	2,360	81,990	15:30	15:15	15:03
SR1	729	PERLOZ	2,410	84,400	15:34	15:18	15:06
SR1	557	loc. Nantey	2,000	86,400	15:37	15:21	15:09
SR44	593	loc. Tour d'Héraz	1,510	87,910	15:40	15:24	15:11
	652	LILLIANES	2,700	90,610	15:45	15:28	15:15
	773	FONTAINEMORE	2,200	92,810	15:48	15:31	15:18
	837	bivio strada per Coumarial	1,300	94,110	15:51	15:33	15:19
	913	loc. Pian Pervero	1,100	95,210	15:53	15:35	15:21
	1160	loc. Clapasson	2,900	98,110	15:58	15:39	15:25
	1336	loc. Chalach	1,900	100,010	16:01	15:42	15:27
1483		<b>FONTAINEMORE</b> loc. Coumarial	3,200	103,210	16:06	15:47	15:31

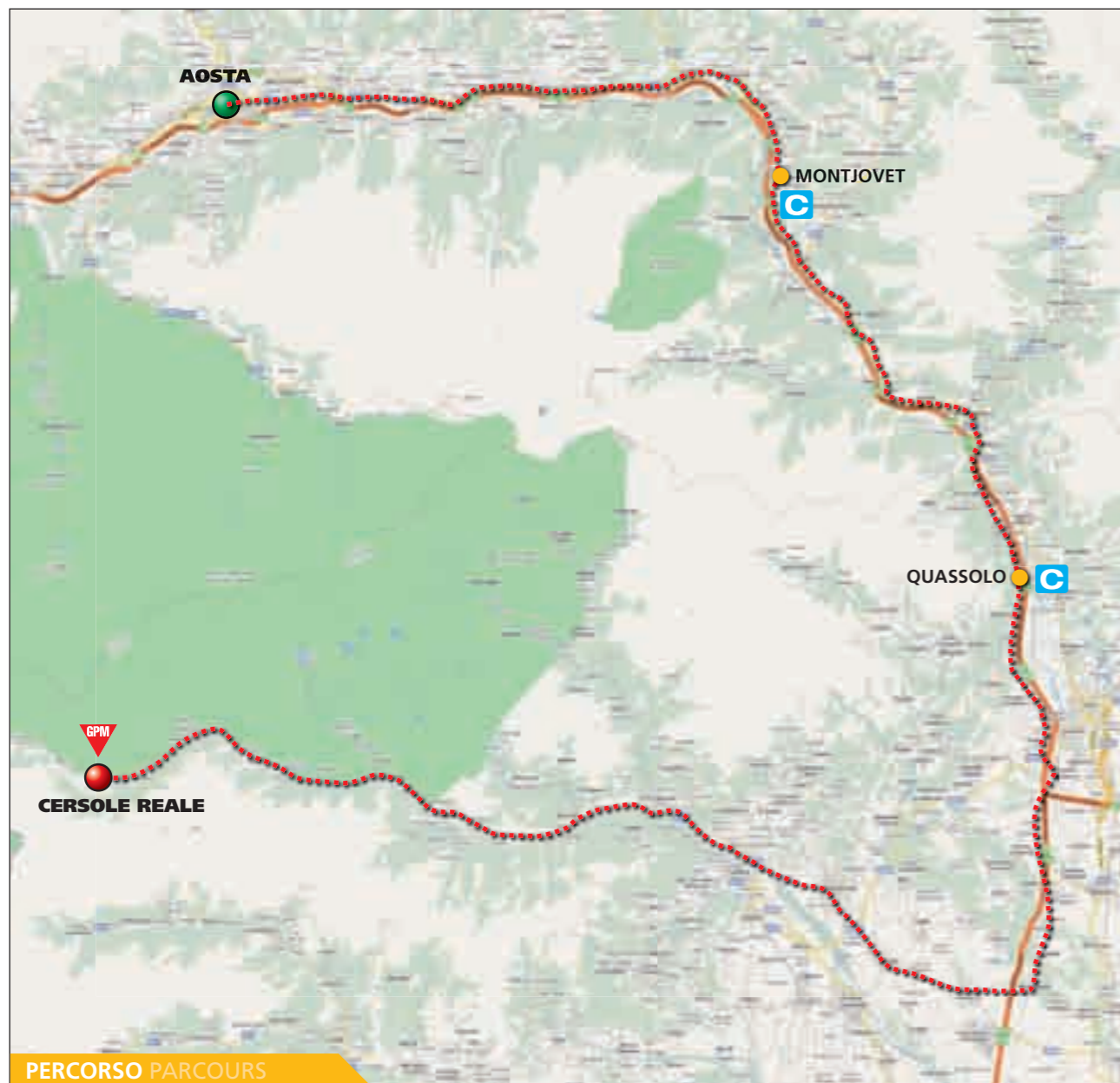
ALTIMETRIA  
PROFIL



AOSTA ➤ CERESOLE REALE

DATI DI PERCORSO | DÉTAILS THECNIQUES

PLANIMETRIE DI TAPPA  
PLAN DE L'ÉTAPE



COMITATO D'ONORE  
COMITÉ D'HONNEUR



**Sig. Guido GRIMOD**  
Sindaco del Comune di Aosta

**Ing. Marino Guglielminotti GAIET**  
Vice Sindaco del Comune di Aosta

**Sig. Mauro BACCEGA**  
**Dott. Guido COSSARD**  
**Sig.ra Giuliana FERRERO**  
**Sig. Alberto FOLLIEN**  
**Sig. Bruno GIORDANO**  
Assessori del Comune di Aosta

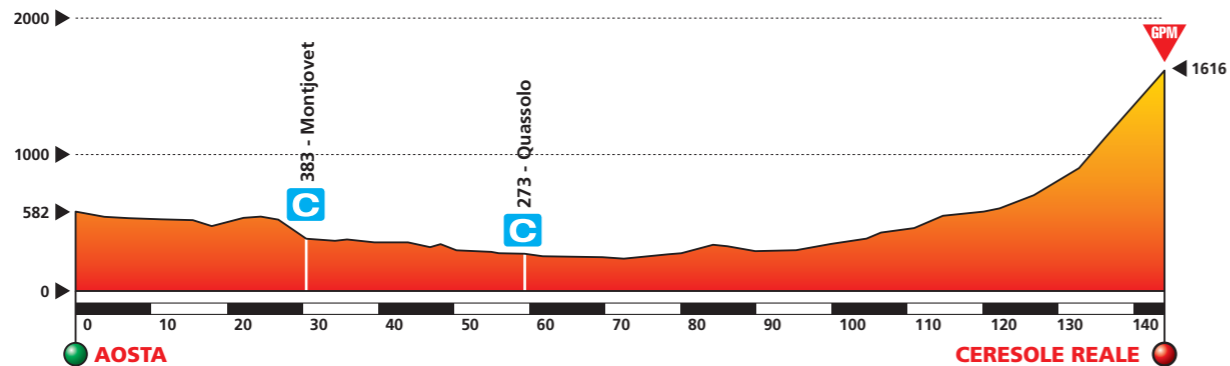
COMUNE DI  
CERESOLE REALE

**Sig. Renzo BRUNO MATTIET**  
Sindaco del Comune di Ceresole Reale

**LA GIUNTA**  
Del Comune di Ceresole Reale

Str.	Alt.	Località	Distanza Km		Ora teorica passaggio		
			Parz.	Prog.	35 km/h	40 km/h	45 km/h
	582	<b>AOSTA</b> Piazza Arco d'Augusto	0,000	0,000	13:00	13:00	13:00
	575	Ingresso Statale 26	0,700	0,700	13:01	13:01	13:00
SS26	544	loc. Amérique	3,100	3,800	13:06	13:05	13:05
SS26	534	QUART	3,200	7,000	13:12	13:10	13:09
SS26	525	NUS	4,300	11,300	13:19	13:16	13:15
SS26	519	loc. Champagne	4,200	15,500	13:26	13:23	13:20
SS26	476	CHAMBAVE	2,500	18,000	13:30	13:27	13:24
SS26	536	CHATILLON	4,200	22,200	13:38	13:33	13:29
SS26	545	SAINT-VINCENT	2,270	24,470	13:41	13:36	13:32
SS26	523	loc. Perral	2,320	26,790	13:45	13:40	13:35
SS26	383	MONTJOVET	3,700	30,490	13:52	13:45	13:40
SS26	368	loc. Plout	3,810	34,300	13:58	13:51	13:45
SS26	378	VERRES	1,590	35,890	14:01	13:53	13:47
SS26	356	ARNAD	3,610	39,500	14:07	13:59	13:52
SS26	356	BARD	4,440	43,940	14:15	14:05	13:58
SS26	321	DONNAS	2,910	46,850	14:20	14:10	14:02
SS26	343	PONT-SAINT-MARTIN	1,400	48,250	14:22	14:12	14:04
SS26	298	CAREMA	2,100	50,350	14:26	14:15	14:07
SS26	287	SETTIMO VITTONÈ	4,600	54,950	14:34	14:22	14:13
	277	TAVAGNASCO	1,000	55,950	14:35	14:23	14:14
	273	QUASSOLO	3,400	59,350	14:41	14:29	14:19
	255	BAIO DORA	2,400	61,750	14:45	14:32	14:22
	248	SAMONE	7,900	69,650	14:59	14:44	14:32
	237	PAVONE	2,800	72,450	15:04	14:48	14:36
	269	PEROSA	5,900	78,350	15:14	14:57	14:44
	277	SCARMAGNO	1,700	80,050	15:17	15:00	14:46
	339	VILLATE	4,200	84,250	15:24	15:06	14:52
	328	MONTALENGHE	1,900	86,150	15:27	15:09	14:54
	292	SAN GIORGIO CANAVESE	3,700	89,850	15:34	15:14	14:59
	299	OZEGNA	5,400	95,250	15:43	15:22	15:07
	345	CASTELLAMONTE	4,600	99,850	15:51	15:29	15:13
SS460	384	CUORGNE	4,700	104,550	15:59	15:36	15:19
SS460	428	loc. Salto	1,900	106,450	16:02	15:39	15:21
SS460	461	PONT CANAVESE	4,400	110,850	16:10	15:46	15:27
SS460	551	SPARONE	3,800	114,650	16:16	15:51	15:32
SS460	582	loc. Bardonetto	5,400	120,050	16:25	16:00	15:40
SS460	606	LOCANA	2,100	122,150	16:29	16:03	15:42
SS460	702	loc. Rosone	4,500	126,650	16:37	16:09	15:48
SS460	901	loc. Grusiner	6,000	132,650	16:47	16:18	15:56
SS460	1120	NOASCA	3,400	136,050	16:53	16:24	16:01
SS460	1616	<b>CERESOLE REALE</b>	7,900	143,950	17:06	16:35	16:11

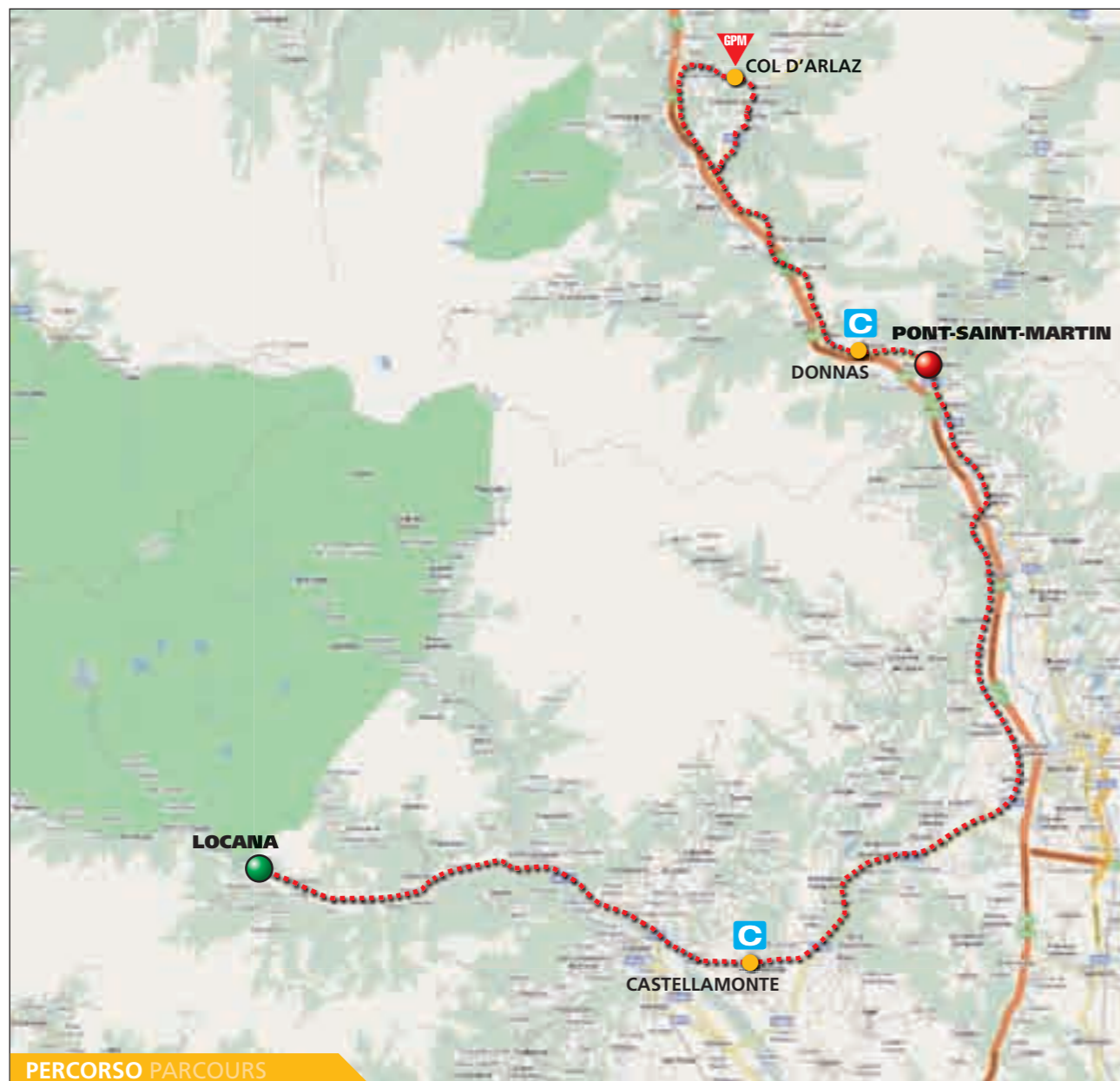
ALTIMETRIA  
PROFIL



LOCANA ► PONT-SAINT-MARTIN

DATI DI PERCORSO | DÉTAILS THECNIQUES

PLANIMETRIE DI TAPPA  
PLAN DE L'ÉTAPE



COMITATO D'ONORE  
COMITÉ D'HONNEUR

COMUNE DI CERESOLE REALE

**Sig. Giovanni BRUNO MATTIET**  
Sindaco di Locana

**LA GIUNTA**  
Del Comune di Locana



COMUNE DI PONT-SAINT-MARTIN

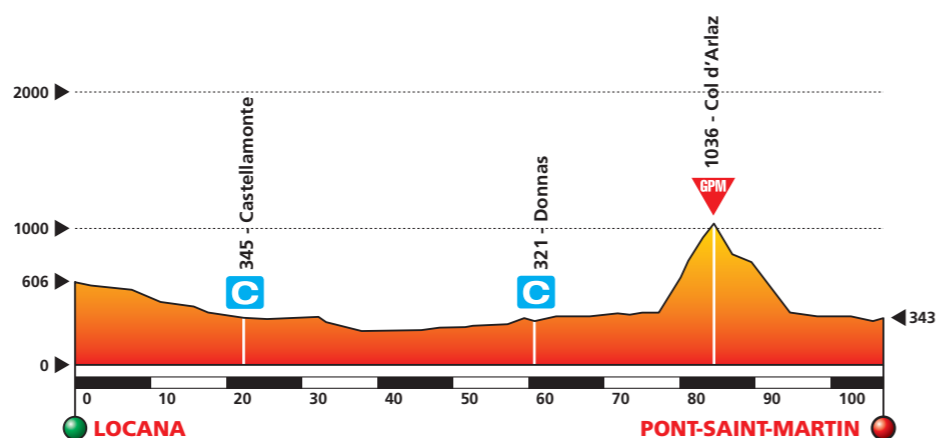
**Sig. Guido YEULLAZ**  
Sindaco del Comune di Pont-Saint-Martin

**Prof. Ornella BADERY**  
Vice Sindaco del Comune di Pont-Saint-Martin

**Prof. Ornella BADERY**  
**Sig. Giulio CLERINO**  
**Sig. Francesco PRAMOTTON**  
**Sig. Mauro ROVEYAZ**  
Assessori del Comune di Pont-Saint-Martin

Str.	Alt.	Località	Distanza Km		Ora teorica passaggio		
			Parz.	Prog.	35 km/h	40 km/h	45 km/h
SS460	606	<b>LOCANA</b>	0,000	0,000	09:00	09:00	09:00
SS460	582	loc. Bardonetto	2,100	2,100	09:03	09:03	09:02
SS460	551	SPARONE	5,400	7,500	09:12	09:11	09:10
SS460	461	PONT CANAVESE	3,800	11,300	09:19	09:16	09:15
SS460	428	loc. Salto	4,400	15,700	09:26	09:23	09:20
SS460	384	CUORGNE	1,900	17,600	09:30	09:26	09:23
	345	CASTELLAMONTE	4,700	22,300	09:38	09:33	09:29
	336	BAIRO	3,100	25,400	09:43	09:38	09:33
	352	QUAGLIUZZO	6,800	32,200	09:55	09:48	09:42
	313	PARELLA	1,000	33,200	09:56	09:49	09:44
	248	SAMONE	4,700	37,900	10:04	09:56	09:50
	255	loc. Baio Dora	7,900	45,800	10:18	10:08	10:01
	273	QUASSOLO	2,400	48,200	10:22	10:12	10:04
	277	TAVAGNASCO	3,400	51,600	10:28	10:17	10:08
SS26	287	SETTIMO VITONE	1,000	52,600	10:30	10:18	10:10
SS26	298	CAREMA	4,600	57,200	10:38	10:25	10:16
SS26	343	PONT-SAINT-MARTIN	2,200	59,400	10:41	10:29	10:19
SS26	321	DONNAS	1,380	60,780	10:44	10:31	10:21
SS26	356	BARD	2,840	63,620	10:49	10:35	10:24
SS26	356	ARNAD	4,450	68,070	10:56	10:42	10:30
SS26	378	VERRES	3,680	71,750	11:03	10:47	10:35
SS26	368	loc. Torille	1,610	73,360	11:05	10:50	10:37
SS26	383	loc. Plout	1,630	74,990	11:08	10:52	10:39
SS26	383	MONTJOVET	2,210	77,200	11:12	10:55	10:42
	641	loc. Petit Hoel	2,890	80,090	11:17	11:00	10:46
	763	loc. Barmachende	1,000	81,090	11:19	11:01	10:48
	934	loc. Grand Hoel	1,950	83,040	11:22	11:04	10:50
	1036	COL D'ARLAZ	1,440	84,480	11:24	11:06	10:52
	811	loc. Chataignere	2,430	86,910	11:28	11:10	10:55
SR45	753	CHALLAND-SAINT-VICTOR	2,540	89,450	11:33	11:14	10:59
	384	VERRES	5,090	94,540	11:42	11:21	11:06
SS26	356	ARNAD	3,610	98,150	11:48	11:27	11:10
SS26	356	BARD	4,440	102,590	11:55	11:33	11:16
SS26	321	DONNAS	2,910	105,500	12:00	11:38	11:20
SS26	343	<b>PONT-SAINT-MARTIN</b>	1,400	106,900	12:03	11:40	11:22

ALTIMETRIA  
PROFIL



CERIMONIA DI PREMIAZIONE E PRANZO  
CEREMONIE DE REMISE DES PRIX ET REPAS

Ore 12.00 presso Salle "Le Savoy", parcheggio de la Bergerie  
12h00 Salle "Le Savoy", parking de la Bergerie

